

Map of Ittoqqortoormiit

Ittoqqortoormiit, the only inhabited settlement in the area, is situated amid a pristine wilderness, where a thriving population of wild animals, millions of nesting seabirds, and ever-shifting colossal icebergs create a constantly evolving landscape. It is known for its opportunity to encounter polar bears.

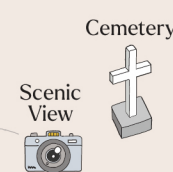
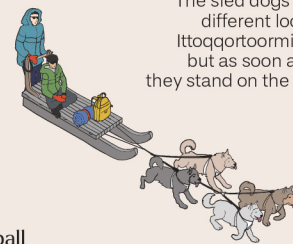


 Ittoqqortoormiit has many scenic views to capture on your adventure

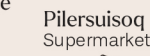
Please be mindful and respect the locals, their homes and everyday lives - refrain from taking pictures of people, especially children, without permission.

Sled Dog Location


The sled dogs are spread across different locations around Ittoqqortoormiit during summer, but as soon as the ice arrives, they stand on the sea ice close to town.



Mikip Aqqulaa



Radiup Aqqulaa



Narwhals



Ringed Seals