KALAALLIT NUNAAT / GRØNLAND / GREENLAND

ISERTOQ

NAQITAQ UDGAVE EDITION 1.1

NUNAP ILUSAATA ASSINGA
TOPOGRAFISK KORT
TOPOGRAPHIC MAP

NUNAP ASSINGI KORTBLAD SHEET 2723-3

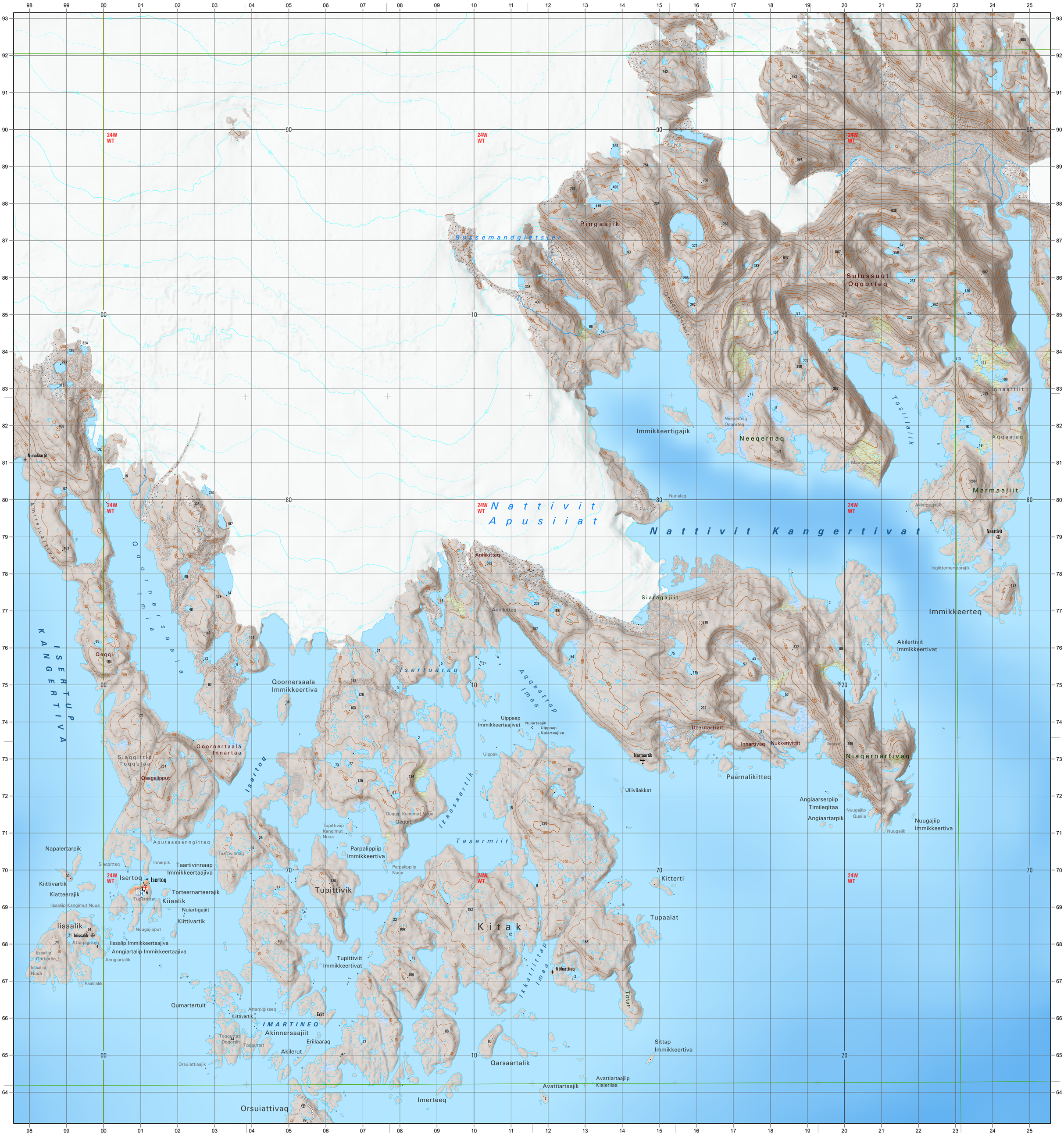

Nassuiaatit/Signaturforklaring/Legend

- Naatitsivik – Opdyrket land – Cropland
- Ivikkat – Græs – Grassland
- Orpikkat – Krat – Thicket
- Orpilt – Skov – Forest
- Qeriuaannartup marsarsua – Tundra – Tundra
- Masarsuk – Vådområde – Wetlands
- Nuna – Jord – Soil
- Ujaraaqqat – Grus – Gravel
- Ujaraaqqat, sioqqat – Grus, sand – Gravel, sand
- Sioqqat – Sand – Sand
- Sioqqat, marraq – Sand, mudder – Sand, mud
- Ujaqqat – Blokmark – Boulder field
- Nuna sermip nassataa – Moræne – Moraine
- Qaarsoq – Klippe – Rock
- Quassuq – Ås – Esker
- Najugaqarfik – Bosted – Settlement
- Najugaqarfiusimasoq – Bosted, nedlagt – Settlement, abandoned
- Mittarfik – Lufthavn – Airport
- Helikopterlandingsplads – Helipad
- Assakaasut ilerni – Hjulspor – Cart track
- Aqqusininngaaq – Sti – Trail
- Inussuk – Varde – Cairn
- Aqqusineq – Vej – Road
- Pisuttut aqqutaat – Vandrerute – Hiking trail
- Qanganisaq eriagisassaq – Fortidsminde – Cultural heritage
- Marjuartaat – Lift – Cableway
- Innaallagissap aqqutaa – Højspændingsledning – Powerline
- Sullulik aqqusiaq – Rørledning – Pipeline
- Napparut – Mast – Tower
- Paraboli – Parabol – Satellite dish
- Pujoorfik – Skorsten – Smokestack
- Radareqarfik – Radarstation – Radar station
- Ilu – Bygning – Building
- Iluaraq – Hytte – Hut
- Tanki – Tank – Storage tank
- Oqaluffik – Kirke – Church
- Napparsimmavik – Sygehus – Hospital
- Eqqaavik – Losseplads – Disposal site
- Saput – Dæmning – Dam
- Taseeraq – Vandhul – Natural pool
- Taseq – Sø – Lake
- Kuuk paqqertartoq – Vandløb, periodevis – Stream, intermittent
- Kuuk – Vandløb – Stream
- Tatsip qatissusia – Kote, sø – Spot elevation, lake
- Kuuk, silissuseq > 24m – Vandløb, bredde > 24m – Stream, width > 24m
- Ujarak – Stor sten – Large boulder
- Imaq – Hav – Sea
- Qatsissutsit nikingassutaat, siku – Højdekurver, is – Elevation Contour, ice
- Qatsissutsit nikingassutaat, nunami – Højdekurver, land – Elevation Contour, land
- Sermeq – Gletsjer – Glacier
- Immamit nunami qatsissuseq – Kote – Spot elevation
- Aputaajuaanartoq aamma/imaluunniit sermikujaannartoq – Sne- og/eller isområde – Snow- and/or icefield
- Kangerluk – Isfjord – Icefjord
- Taleqqasarfik – Bådebro – Pier
- Talittarfik – Kajkant – Pier
- Imarsiortunut nalunaaqutsiussaq – Sømærke – Beacon
- Ikkarluk – Skær – Hazardous rock
- Naaralaartitsivik – Fyrtårn – Lighthouse
- Malinnut manerissaat – Bølgebryder – Breakwater

1:50.000

1 0 1 2 3 4 5 Km

1 0 1 2 Miles

Najoqqutat/Geodætisk Datum og Projektion/Geodetic Datum and Projection
Greenland 1996 UTM Zone 24N

Zone/Zone/Zone: 24

MN SAMMIVIK (2025) MN VINKEL (2025) MN ANGLE (2025) 20° 25' WEST

NET KONVERGENS NET KONVERGENS GRID CONVERGENCE 0° 14' WEST

Qalasersuup Avannarliup saviullu kajungerisuata assigiinngissutaata nikerarnera
Årlig ændring i den magnetiske deklination
Annual change in the magnetic declination
00° 21' EAST

AVANNAMUT SAMMIVIIT
NORDRETNINGER
BEARINGS

GN . . . **Titarnerit avannamut sammisut**
Netnord - Grid north

★ . . . **Avannaa eqqortoq**
Sand nord - True north

MN . . . **Saviup kajungerisua najoqqutaralugu avannaa**
Magnetisk nord - Magnetic north

Najoqqutat/Referenceguide/Reference Guide

SUMIIFFIUP ILISARNAATAI AAMMA 100 KM ISSOQQAARITTOQ
ZONEBETEGNELSE OG 100 KM KVADRAT
GRID ZONE DESIGNATION AND 100 KM SQUARE

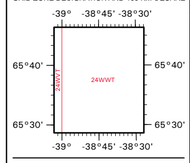

1 KM ISSOQQAARISSOQ
1 KM KVADRAT
1 KM SQUARE

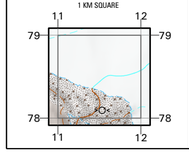

NUNAP ASSINGANUT TUNNGAVIMMIT 100 METER-IMUT QANINNERMUT ASSERSUUT
EKSEMPEL PÅ KORTREFERENCE TIL NÆRMESTE 100 METER
EXAMPLE OF A REFERENCE TO NEAREST 100 METRES

Sumiiffik/Punkt/Point			
1. Sumiiffiup ilisarnaatai nalunaakkit: Angiv Zonebetegnelse: Specify the Grid Zone Designation:	24W		
2. 100 km issoqqaarittup sumissusia nalunaaruk: Angiv 100 km Kvadratidentifikationen: Specify the 100 km Square Identification:	WT		
3. Kilometerit titarnerata tukimukartup kitaatungaani sumiiffimmi kisitsisit atuakkit: Aflæs det tal der markerer den vertikale kilometerlinje Vest for punkt: Read the number labeling the vertical grid line West of point:		11	
4. Kilometerit titarnerani sumiiffimmut qulerarterutaa (100 meter) missingeruk: Anslå tiendedele (100 meter) fra kilometerlinje til punkt: Estimate tenths (100 meters) from grid line to point:		6	
5. Kilometerit titarnerata sanimukartup kujataatungaani sumiiffimmi kisitsisit atuakkit: Aflæs de tal der markerer den horisontale kilometerlinje Syd for punkt: Read the number labeling the horizontal grid line South of point:			78
6. Kilometerit titarnerani sumiiffimmut qulerarterutaa (100 meter) missingeruk: Anslå tiendedele (100 meter) fra kilometerlinje til punkt: Estimate tenths (100 meters) from grid line to point:			2
Nunap assinganut tunngavik/Kortreference/Grid Reference:	24WWT	116	782

Qatsissutsimik titarnerit nikingassutaat
Ækvidistance/Contour Interval 50 m

Qatsissutsit meteringorlugit
Koter i meter/Elevations in meters

Kommuninut agguarnera
Kommuneinddeling/Districts

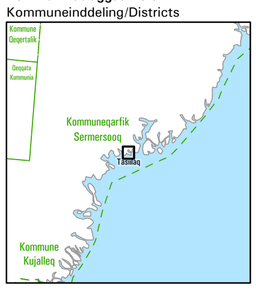

Qatsissusermut najoqqutaq
Højdeguide/Elevation Guide

Highest
High
Medium
Low

Nunap assingi
Kortblade/Adjoining Sheets

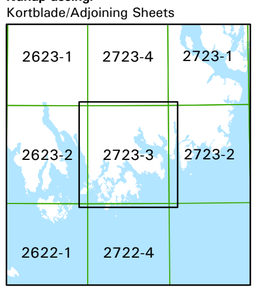

"Klimadatastyrelsen"-imit paasissutissanillu pigisaqartut allat paasissutissaataannik najoqqutaqarluni sullaq, takuuk Dataforsyningen.dk
Udarbejdet på grundlag af data fra "Klimadatastyrelsen" og andre dataejere, se Dataforsyningen.dk
Prepared on the basis of data from the "Klimadatastyrelsen" and other data owners, see Dataforsyningen.dk
© Klimadatastyrelsen 2024.